



**OFFICE OF THE PRESIDENT  
MANIFESTO IMPLEMENTATION UNIT**

**NATIONAL HEROES DAY**

**THEME: "Hail our Legends! a secured Uganda is now a reality"**

**June 09<sup>th</sup>, 2024, Gomba District**

**Manifesto Performance in  
Central Region**



## Office of the President

### Vision

A secure, Well Governed, and developed Nation.

### Mission

To provide Leadership in Public Policy Management & Good Governance for National Development.

### Mandate

1. To support the provision of overall leadership in the public policy management and promotion of good governance in Public Institutions.
2. To provide efficient and effective support to cabinet in discharge of its constitution mandate of formulating and implementing government policies
3. To ensure that Government policy programs and projects are adequately monitored and evaluated.
4. To mobilize the population towards achieving social and economic development and to Prosperity of All programs

## About the Manifesto Implementation Unit (MIU)

1. The overall mandate of the Manifesto Implementation Unit is to monitor the progress of implementation of the Manifesto commitments and report to the Presidency and other Government entities accordingly.
2. The Unit also liaises with the ruling party (National Resistance Movement) in the promotion of the Party. It is currently headed by the Director, assisted by the Deputy Director and an Assistant Director.



**Retreat on the manifesto commitments, achievement in Kyankwanzi**

## Introduction

This regional brief provides an overview of the progress in the Central Region regarding the implementation of the manifesto commitments across various sectors. The sectors covered include Education, Health, Roads, Electricity, Water, Livelihoods, the Parish Development Model, and Emyooga. The Central Region comprises 25 districts, 1 city, 1,614 parishes, 324 sub-counties, and 69 constituencies, excluding Kampala Capital City Authority which has a separate report.

## EDUCATION SECTOR

### Primary Schools

The Region has got 1,614 Parishes and of these 1,495 have got Primary Schools while 119 are missing the primary schools. On average they have 93% coverage of primary schools. These are broken down as below;

District	No. of parishes in a district.	no. parishes with Gov't Pr. Sch.	% age performance	Parishes without Pr. Sch
Nakaseke	71	67	94%	4
Masaka city	25	25	100%	0
Mityana	90	81	90%	9
Kalungu	37	33	89%	4
Kyankwanzi	119	115	97%	4
Luwero	101	101	100%	0
Lwengo	45	45	100%	0
Mukono	97	97	100%	0
Kyotera	66	53	80%	13
Gomba	49	44	90%	5
Buvuma	38	9	24%	29
Nakasongola	68	59	87%	9
Buikwe	67	67	100%	0
Bukomansimbi	39	39	100%	0
Butambala	25	25	100%	0
Kalangala	17	16	94%	1
Kasanda	92	83	90%	9
Kayunga	71	70	99%	1
Kiboga	58	53	91%	5
Lyantonde	30	25	83%	5
Masaka	18	18	100%	0
Mpigi	56	53	95%	3
Mubende	97	79	81%	18
Rakai	73	73	100%	0
Sembabule	65	65	100%	0
Wakiso	100	100	100%	0

## Secondary Schools

The Region has got 324 sub-counties and of these 254 have got Secondary Schools while 70 don't have. On average the Region has a 78% coverage of Secondary schools. These are broken down in the table below;

District	No. of Sub Counties in a district	Sub Counties with Gov't Secondary sch.	%age performance	Sub Counties without Gov't Secondary Sch.
Nakaseke	15	13	87%	2
Masaka city	2	1	50%	1
Mityana	13	13	100%	0
Kalungu	7	7	100%	0
Kyankwanzi	12	12	100%	0
Luwero	18	18	100%	0
Lwengo	10	10	100%	0
Mukono	18	16	89%	2
Kyotera	14	12	86%	2
Gomba	9	8	89%	1
Buvuma	9	3	33%	6
Nakasongola	15	8	53%	7
Buikwe	13	7	54%	6
Bukomansimbi	9	7	78%	2
Butambala	7	7	100%	0
Kalangala	7	4	57%	3
Kasanda	15	12	80%	3
Kayunga	14	11	79%	3
Kiboga	14	8	57%	6
Lyantonde	8	7	88%	1
Masaka	4	4	100%	0
Mpigi	9	7	78%	2
Mubende	19	14	74%	5
Rakai	19	15	79%	4
Sembabule	17	9	53%	8
Wakiso	27	21	78%	6





**Kaye Seed Secondary School** in Gomba District,  
Central Region



**Kansanga Seed Secondary School** in Kansanga,  
Central Region

## Tertiary institutions

The Region has got 69 Constituencies and of these 22 have got Technical Institutes while 47 don't have. On average the Region has 32% coverage of Technical Institutes. These are broken down as below;

District	No. of constituencies	No. of constituencies with technical schs.	%age performance	No. of constituencies without technical schs.
Nakaseke	3	1	33%	2
Masaka city	2	1	50%	1
Mityana	3	1	33%	2
Kalungu	2	1	50%	1
Kyankwanzi	2	0	0%	2
Luwero	3	3	100%	0
Lwengo	3	1	33%	2
Mukono	4	0	0%	4
Kyotera	2	1	50%	1
Gomba	2	1	50%	1
Buvuma	1	0	0%	1
Nakasongola	2	1	50%	1
Buikwe	3	0	0%	3
Bukomansimbi	2	0	0%	2
Butambala	1	1	100%	0
Kalangala	2	1	50%	1
Kasanda	3	0	0%	3
Kayunga	3	1	33%	2
Kiboga	2	1	50%	1
Lyantonde	1	1	100%	0
Masaka	2	0	0%	2
Mpigi	2	0	0%	2
Mubende	5	2	40%	3
Rakai	2	1	50%	1
Sembabule	4	1	25%	3
Wakiso	8	2	25%	6

## Skilling of the Youth

The region has also got three zonal industrial hubs for value addition products under the Presidential Initiative of Skilling the youth located in Greater Masaka, Mubende and Mengo.

## HEALTH SECTOR

Central Region has 11 district hospitals that is Nakaseke, Mityana, Luwero, Mukono, Kyotera, Buikwe, Butambala, Kiboga, Lyantonde, Rakai, Wakiso and 3 regional referral Hospital in Masaka City, Kayunga and Mubende. The Region has 69 Constituencies and of these 48 have got Health Center IVs while 21 don't have. On average the Region has a 70% coverage of Health Center IVs. These are broken down as below;

### Health Center IVs


District	No. of constituencies in the district	no. HC IVs in the constituencies	% performance	Those without
Nakaseke	3	2	67%	1
Masaka city	2	1	50%	1
Mityana	3	3	100%	0
Kalungu	2	2	100%	0
Kyankwanzi	2	2	100%	0
Luwero	3	2	67%	1
Lwengo	3	3	100%	0
Mukono	4	4	100%	0
Kyotera	2	1	50%	1
Gomba	2	1	50%	1
Buvuma	1	1	100%	0
Nakasongola	2	2	100%	0
Buikwe	3	3	100%	0
Bukomansimbi	2	1	50%	1
Butambala	1	0	0%	1
Kalangala	2	2	100%	0
Kasanda	3	3	100%	0
Kayunga	3	2	67%	1
Kiboga	2	1	50%	1
Lyantonde	1	0	0%	1
Masaka	2	1	50%	1
Mpigi	2	1	50%	1
Mubende	5	0	0%	5
Rakai	2	1	50%	1
Sembabule	4	2	50%	2
Wakiso	8	7	88%	1

## Health Center IIIs

Central Region has got 324 sub-counties and of these 278 have got Health Center IIIs while 46 don't have. On average the Region has 86% coverage of Health Center IIIs. These are broken down as below;

District	No. of sub-counties /divisions/TCs	No. HC IIIs	% performance	Those without
Nakaseke	15	12	80%	3
Masaka city	2	2	100%	0
Mityana	13	12	92%	1
Kalungu	7	6	86%	1
Kyankwanzi	12	12	100%	0
Luwero	18	17	94%	1
Lwengo	10	7	70%	3
Mukono	18	17	94%	1
Kyotera	14	12	86%	2
Gomba	9	9	100%	0
Buvuma	9	8	89%	1
Nakasongola	15	12	80%	3
Buikwe	13	11	85%	2
Bukomansimbi	9	7	78%	2
Butambala	7	6	86%	1
Kalangala	7	7	100%	0
Kasanda	15	12	80%	3
Kayunga	14	14	100%	0
Kiboga	14	8	57%	6
Lyantonde	8	6	75%	2
Masaka	4	4	100%	0
Mpigi	9	8	89%	1
Mubende	19	15	79%	4
Rakai	19	10	53%	9
Sembabule	17	17	100%	0
Wakiso	27	27	100%	0





**Kawolo General Hospital Blocks  
in Buikwe District, Central Region**

### Mosquito Net Distribution

District	Malaria Disease prevalence	Maternal Health	Child Health
Nakaseke	Mosquito nets is 85% coverage and 44.6% Malaria prevention, hence reduction in malaria cases and its complication after the net distribution.	Reduced cases of malaria in mothers.	Reduced infant mortality
Masaka city	The number of people suffering from malaria has somehow reduced save for those that are reluctant to utilize the mosquito nets.	The health of mothers has greatly improved. There has been increased awareness about long lasting insecticide treated mosquito nets	Children suffering from Malaria have reduced.
Mityana	Mosquito nets at District is 56% coverage and 87% at Municipal Council, hence reduced mortality rate in the district especially on children. Due to distribution of mosquito nets in the half of this term, the malaria prevalence rate now stands at 49% in the district and 45% in the Municipal.	Increasingly improved across all health centers in the district and municipal thus reducing on the expectant mothers' death	Increasingly improved and thus children are healthily living at a rate of 83% respectively.
Kalungu	128,597 mosquito nets were distributed and malaria disease prevalence is at 23%	Net distribution in Maternal Child health (Pregnant mothers) is at	Malaria prevalence for children lesser than 5years reduced and it is at 23%.

Kyankwanzi	Malaria prevalence has reduced from 55% before the net distribution to 33% currently. The District has registered 21390 cases of malaria FY 2023 - 2024 as opposed to 45689 the previous Financial Year.	Cases of malaria in pregnancy have drastically reduced from 2012 to 1726 with positively rate of 19% and as a result maternal mortality has reduced from 2 per 100,000 to 1 per 100,000 mothers	Malaria positively rate in children have drastically reduced from 59% Financial Year 2022/2023 to 36% in FY 2023/24 hence a reduction in infant mortality rate from 3 per 1000 population to 1 per 1000
Luwero	Reduction in Malaria indicators. 20,000 cases of Malaria in 2023 and 2024	Deliveries in Health Centers 82% and reduction in cases of expectant mothers.	There is reduction of children suffering from Malaria after mosquito net distribution.
Lwengo	Mosquito nets is 61% coverage and 15% Malaria prevention, hence reduction in malaria cases and its complication after the net distribution.	Mosquito nets distribution amongst the expectant mother is 85%.	Mosquito nets distribution amongst the children is 90%.
Mukono	There is high reduction infection of malaria positivity.	Reduced cases of anemia	Reduced infant mortality rate
Kyotera	Prevalence of Malaria reduced after mosquito net distribution	There is reduction of pregnant women reporting with Malaria in pregnancy after mosquito net distribution	There is reduction of children suffering from Malaria after mosquito net distribution.
Gomba	132,360 nets were distributed to the registered population of 317,718 in the last concluded mass distribution and using the principle of 1 net for two people the percentage performance becomes 83.3%. There has been a drastic reduction in malaria cases from 1036 seen in 2023 to as below as 273 in the current year 2024.	There has been a reduction in number of malaria in pregnancy cases from 893 in 2023 to 447 in 2024 and subsequently reduction in abortions due to malaria.	In children under five malaria has also reduced from 228 last year 2023 to currently 36 cases in 2024

Buvuma	National mass distributions have been done, 2021 coverage 100% and 2023 100%. [Health education is ongoing for the continued usage to sleep under a mosquito net.]	Insecticides treated mosquito nets are being distributed to mothers during antenatal care to pregnant mothers.	Long-lasting insecticides treated mosquito nets are being distributed to children during immunization and the coverage is at 100%
Nakasongola	Performance of Mosquito nets distributed is 103% and Malaria disease prevalence reduced to 31.8%	Reduced cases of anemic mothers and maternal health 6.5%	Reduced infant mortality and child Health is at 37.5%
Buikwe	The performance of Mosquito nets distribution is 87.6% Increased use and utilization of Mosquito nets by communities using nets Reduction in the morbidity and mortality due to malaria.	Improved growth of the unborn baby Reduced complicated pregnancies which would affect the unborn baby and mother	Reduced child morbidity and mortality due to malaria, therefore increased survival.
Bukomansimbi	LLNs, distribution is stands at 90%. Despite the mass coverage of LLN, there is increased malaria cases seen across all health units	Malaria in pregnant women is however reducing, mothers have adopted to sleeping under LLNS	Child cases with malaria continue to increase in health units and clinics across the district.
Butambala	The mosquito nets distribution stands at 100%. Malaria prevalence burden reduced.	Malaria in pregnancy cases and trends is declining in numbers. Reduced malaria pregnancy improved maternal health	Reduced infant mortality and reduced malaria cases in children.
Kalangala	The District attained a household coverage of 88.2% in the mass mosquito net distribution. There has been a reduction in Malaria positivity rate from 34% to 25% in the FY 22/23 and FY 23/24 respectively.	There has been a decline in Malaria in pregnancy cases from 311 to 176 in FY 22/23 and FY 23/24 respectively.	There has been a decline in the prevalence of malaria in children from a total of 1,834 cases in the FY 22/23 to currently only 833 children FY 23/24.

Kasanda	The Universal LLIN distribution achieved in the district is 78.8%. Total number of LLIN nets received 208,800. There has been a reduction in Malaria positivity rate by 5%.	Malaria in pregnancy cases and trends is declining in numbers. Reduced malaria pregnancy improved maternal health	Reduced infant mortality and reduced malaria cases in children.
Kayunga	<p>i. LLINs were distributed in December 2023 but at first the community did not utilize the LLINs due to nature of the LLINs.</p> <p>ii. But after several community sensitization and community dialogues the community started using the LLINs.</p> <p>iii. There has been steady decrease in Malaria burden after distribution of LLINs.</p> <p>iv. There has been persistent high Malaria burden in the two sub counties of Busaana SC and Kitimbwa SC despite several interventions and several NGOs in the sub counties.</p>	<p>i. In 2020 we had a high number of malarias in pregnancy which was 5547</p> <p>ii. In 2021 the number of malarias in pregnancy reduced to 3702</p> <p>iii. In 2022 it slightly increased to 3949</p> <p>iv. In 2023 there was a slight decrease of the number of malarias in pregnancy to 3770</p> <p>v. And currently (As 30th April 2024) the number of malarias</p>	Total malaria cases below the age of 5 years 2020 44,488 cases 2021 23,279 cases 2022 27,025 cases 2023 26,706 cases As at 30th April 2024 9,105 cases.
Kiboga	The District attained a household coverage of 74% in the mass mosquito net distribution. There has been a reduction in Malaria positivity rate from 34% to 29%.	Reduced cases of anemic mothers and maternal health 14%	Reduced infant mortality and child Health is at 27%
Lyantonde	Mosquito nets were distributed to all households in the district and they are in use and this has substantially reduced the Malaria burden in the district. Malaria prevalence in Lyantonde is 27%	ANC 1st visit is at 99.9%, ANC 4th visit is at 51% and Total maternal deliveries is at 76.5%	DPT 1 Coverage is at 107%, DPT 3 Coverage is at 91%, MR1 Coverage is at 88%, DPT 3 dropout rate is at 15%, and MR1 dropout rate is at 17%



Masaka	Homestead in Masaka have got the Mosquito nets. Malaria prevalence burden reduced.	Pregnant mothers are given nets on the first antenatal visits and malaria have reduced.	Reduced infant mortality and reduced malaria cases in children.
Mpigi	The population do have mosquito nets. Malaria prevalence burden reduced.	Malaria in pregnancy cases and trends is declining in numbers. Reduced malaria pregnancy improved maternal health.	Reduced infant mortality and reduced malaria cases in children.
Mubende	75,567 Mosquito nets were distributed in November –December 2023 and somehow reduced Malaria cases in the District by 32%. Reduction in Malaria Cases	2,541 nets were distributed and malaria cases among pregnant women reduced. Maternal Health Health mothers free of malaria.	11,294 nets were distributed among children and there is a significant reduction of 39% malaria cases among children below 5 years of age. Child Health Healthy Children
Rakai	Mosquito nets distribution performance is at 85% and there has been a reduction in malaria cases district wide .	It caused a reduction in malaria related illnesses among pregnant	Distribution of mosquito nets has mosquito nets has caused a reduction in malaria cases in children below 5 years, which is the 2nd leading cause of death.
Sembabule	159,650 mosquito nets were distributed in December 2023, they were few but have contributed to a general reduction in malaria cases from 33.3% during 2022/2023 to 24.7% in 2023/2024. Generally malaria cases have slightly reduced from 32.3% during the financial year 2022/2023 to 24.7% currently (7.6%)	Maternal health- there is a slight decrease of malaria in pregnancy cases i.e. from 14.3% (2022/2023 FY) to 13.3% during 2023/2024 FY.(1%).	Child health – there is no impact yet, malaria cases have increased by 0.1% currently. Parents/caretakers seem not to be doing their roles of ensuring that children sleep under mosquito nets.
Wakiso	1,556,760 nets distribution in mass campaign. There has been a major reduction in malaria prevalence.	93,520 nets were given to pregnant mothers and hence maternal health has improved	Child health has improved



**Distribution of Mosquito Nets in the Region,  
Project Fight Malaria.**



## Roads

Most of roads in the Central Region have not been tarmacked except the connecting roads which are tarmacked, the district, urban and community roads are always maintained. All Districts have also received road equipment, District Urban and Community Access Roads have been worked on as per table below;


District	Major tarmacked road since 2021	Prevalence of Equipment	Nature of the DUCAR roads
Nakaseke	5.4 km of low cost seal from kiwoko to bujuubya. Those under construction; 1. Luwero - Butalangu 30km (23km of the works will serve District). 2. Matugga Kapeeka road 41km (13.5km of the works will serve District)	Road equipments were received i.e. Motor Grader, wheel loader, Vibro roller, Water busser, Two (2) dump trucks.	National roads paved 13.5km and unpaved 345km. Districts roads paved 5.4km and unpaved 513.6km. Urban/Town council roads unpaved 218.8km and community access roads 803.3km. Roads are good conditions that make easy access to health, market and education services.
Masaka City	46km Tarmacked road in the city	The City has not received any road equipment they use those from District and UNRA.	Road equipment are needed for improvements and maintenance purpose.
Mityana	311.46 km of tarmacked roads worked upon.	Grader, Wheel Loader, Vibro Roller and Two (2) D/Trucks except Excavator.	New road channels have been designed and old roads have been maintained respectively. DUCAR roads are okay and can support transportation very well.
Kalungu	2.5km Tarmacked roads.	Yes received the road unit equipments except Excavator, Low bed &Chain loader.	The District and Urban roads are fair and motorable.

Kyankwanzi	Tarmacking of Buyondo-Senkute-mpuuga-Kyanda Road (1km) in Ntwetwe-sub county.	Yes, equipments were received. Wheel Loader, Grader, Vibro-roller, Water-bowser, Two (2) Tippers.	District, Town Council and Community roads are in Fair condition and need gravelling to increase the service deliveries and the impact: Its improved accessibility to markets and social services like schools and hospitals, Lead to improve local economic development and local revenue generation among communities, and It has also improved service delivery to the local community.
Luwero	No tarmac road was constructed in the district since 2021	Equipment's were received in 2017	The state of roads in the district is 35%-Good, 31%-fair, and 34%bad. 11% of the total Road Network is mechanically maintained annually
Lwengo	5km in Lwengo Town council is being Tarmacked under low cost sealing by the Ministry of works and Transport.	Received 01 motor grader, 01 wheel loader, 02 dumper tipper trucks, 01 vibro roller and 01 water bowser and did not receive an excavator and a bull dozer.	District roads 40.05% are in good condition, 29.08% are in fair condition and 30.87% are in poor condition.
Mukono	Mukono - Jinja Highway, Mukono - Anton - Kisoga - katosi - nkokojeru - ejaga road, Mukono, karagi kayuga road all tarmacked. Mukono bishop stage to UCU the Ntawo stretch.	Yes equipments were received. Wheel Loader, Grader, Vibro-roller, Water-bowser, Two (2) Tippers.	The District and Urban roads are fair and motorable.



Kyotera	1km BALAMA-KACHUNGWA RD in Kasensero Town Council materials procured awaiting to start earth works. 1km JOSEPH MUKASA RD in Kalisizo Town Council completed in 2022. 0.5km ST. JOHN& JPM KASIBANTE roads in Kyotera Town Council. Materials procured and earth works to commence now in 4th quarter.	Yes equipments were received except an Excavator and Bull dozer.	Kyotera District Local Government boasts of 2128 km worth o Road network with f about 556km being district roads, 502 km being urban roads and 1070km being Community Access roads. Of these about 6.5% are Tarmacked, 15.2% gravel and the remainder 78.3% earth roads.
Gomba	Kifampa – Kawuula – Kisozi (18Km) – Low cost sealing technology road by Mowt	The district received 1 motor grader(Komatsu model), 1 wheel loader, 1 water bowser, 2 dump trucks and 1 vibro roller (Sakai model). And the District is lacking carrier/low bed for transportation of the vibro roller and wheel loader, chain Excavator and back hoe with a stretching for trench excavation especially during culvert installation and swamp dredging, jumper compactor, inspection pick up and a motor cycle.	Periodic mechanized roads constructed with the available road equipment are in good condition and motorable condition and the rate of deterioration is minimum as most of them are applied with a layer of compacted gravel and where no gravel is applied or where spot improvement is done, the ground is thoroughly compacted and 65% of the culvert crossings are constructed of stone masonry end structures.
Buvuma	No tarmac road was constructed in the district since 2021	The district received 2 graders, 1 wheel loader, 1 water bowser, 3 Tipper Lorries, Motorcycle, Pick up, dump trucks- and roller expect Excavator.	District, Town Council and Community roads are in Fair condition and need gravelling to increase the service deliveries

Nakasongola	No tarmac road was constructed in the district since 2021	Yes, the District received one set of road unit	Nakasongola District has a length of 505 Km under the mandate of the district. With the availability of the Equipment and the funding of One Billion shillings in this financial year, the District is expected to achieve the Mechanized maintenance of 86.5 Km in the financial year 2023/2024. The District and Urban roads are fair and motorable.
Buikwe	15.18KM of the DUCAR roads is tarmacked. The District is on the transit route to eastern Uganda, thus a gateway to Kenya. It is well served by tarmac roads Kampala-Jinja Highway, Njeru-Kayunga and Kyetume -Katosi-Nyenga roads.	The District Council received a Motor grader, Wheel loader, a Vibro Roller, Water Bowser and two tippers.	The DUCAR roads in good to fair condition and has greatly increased to the extent that all parts of the District are fully accessible. The condition of the classified roads both Tarmac and gravel in good to fair condition has also increased.



**On going road construction of Busega - Mpigi Expressway**


Bukomansimbi	Bukomansimbi – Bulenge Rd 12.9km, Kigangazi-Kyaziiza Rd 15.4km, Butenga - kyamuya Rd 6.3km, kagogolo –Ndalage – mbulire Rd 6.3km, Buwenda – Kisojjo Rd 3.1km	The District received road Unit, these include: Water Bowser, Fuso Mutsubishi-Tipper, Sakali Vibro Roller, Komastu-Wheel Loader, Komastu Grader) and Changlin(Grader)	The District and Urban roads are fair and motorable.
Butambala	No tarmacked road since 2021 serving the District	In this manifesto period, Butambala District has not received any road unit equipment.	District, Urban and community roads are fair, passable and motorable.
Kalangala	Lutankome Road (Kalangala Town Council) 1Km, Kalangala - Mweena Road 2.7km, Ssemukadde Road 1.6km, Buggala Road 0.7km	Equipments received are Motor Grader, Wheel loader, Vibro Roller, Two Dump Trucks and water Bowser	District, Urban and community roads are fair and motorable.
Kasanda	The District has no tarmacked neither constructed tarmac roads since 2021 so far zero KMs done	Equipments received are Motor Grader and Wheel loader missing Vibro Roller, Two Dump Trucks and water Bowser	District, Urban and community roads are fair and motorable.
Kayunga	The major tarmacked roads are Mukono - Kayunga 50.7km, Bukoloto - Njeru 46km and Kayunga -Busaana - Kamuli under Construction.	The District received the entire set of road equipment units.	The District has a total road network of 1513km (326km District, 87km Urban and 1100km Community Access). District, Urban and community roads are fair and motorable.

Kiboga	Kiboga - Kiganzi RD 0.9km, Kachwangozi RD 0.7km, Second Street RD 1.7km, Kiboga - Kiyuni RD 0.25km, Kikuubo - Kaapa RD 1.05km, Lwamata - Gita - Coster RD 1km, Kizito - Toko RD 0.5km, Sekamatte RD 0.35KM, and Odiambo RD 0.25km	Equipments received are Motor Grader, Wheel loader, Vibro Roller, Two Dump Trucks and water Bowser. Those missing are Excavator, Bull Dozer and Low Bed.	The District and Urban roads are fair and motorable. Those maintained with available road units 170.9km District road, T/C Urban Road 51.84km and Community access roads 61km.
Lyantonde	The District has no tarmacked neither constructed tarmac roads since 2021 so far zero KMs done	The District received the following road equipments; One Motor Grader, Two Tipper Lorries, One Vibro Roller, One Wheel Loader, and One water bowser	The District and Urban roads are fair and motorable.
Masaka	No tarmacked road since 2021 serving the District	The District received full road unit and its functional except Excavator	The District roads are first class marram and motorable. A request for tarmac road from bukunda to bukakkata road.
Mpigi	Busega -Lwera road 69km, Mpigi loop 4km, Mpigi Kanoni road 5km and Busega-Mityana road 8.4km, Alifunsi Musoke Rd 2.77km, Paulo Matovu Rd 0.26km, Bukakala CarPark Rd 0.15km, Hamudani_Mpanga_Ma wonve Rd 0.83km, Hamudani_Mpanga – Msk Rd 0.31km, Mpigi_KalagalaLoopRd 2.1km.	District received the road unit equipments.	The District and Urban roads are fair and motorable.



Mubende	Mityana-Mubende 86km, mubende Kakumiro 18km and Kakumiro 18km and mubende municipal access roads 17km and Total tarmarked road at the District is 121kms. Kakumiro Road-21km Kyewalabye Road- 3km Lubanga-Road, Second Link, Kasaana Kabalega Road-2.3km, Katwe Kyaterekera Road-0.990km, Rwabushagara Road -0.518km, Daudi Chwa Road all three links of Mutagwanya, Bwire and Habib - 3.6km, Ndahura Road - 0.40km, Mandela Road - 0.528km, Police Link - 0.44km, Kibaati Road 0.225km, Tennis Court - 1.007km, and New Bus - 0.23km	The district received basically the essential equipment of the roads unit i.e. Motor Grader, Vibro-roller, 2 tipper trucks, Wheel loader and Water booser	The District and Urban roads are fair and motorable.
Rakai	No tarmack road was constructed in the district since 2021	Received 1 Wheel loader, 2 Dump trucks, 1 Water bowser, 1 Roller vibrator and an operating Grader	With the availability of the new equipment, and use of force account mechanism, the district has managed to ensure periodic and routine mechanized maintenance of its district road network. Almost all the maintained DUCAR roads are motorable.
Sembabule	Villa Maria - Sembabule-Gomba 37Km, Sembabule TC Roads 3.5KM	The District received the allocated full road Unit comprising of a Grader, Roller, Water Tank, 2No. Tippers and Wheel-loader.	In general the DUCAR condition has greatly improved with 75% of the District Roads falling between Good and fair condition (refer to Road Statistics above), 70% of Urban Roads are between Good and fair while 40% of the Community Access Roads (CARs) are fair, 60% of CARs are poor due to the big network and limited Funding.

Wakiso	<p>Namasuba - Ndejje - Kittiko road 10.2km and the district has so far completed 5.4km of this road. Bweya - Dewe - Namulanda road 9.2km and a section of 4 km has been completed. Low cost sealing of Jennina - Naluvule road with a completed section of 1.8km. Sealing of Wakiso District roads co-funded with Town Council 2km completed. Sealing of Nansana - Bira - Kireka road using probase technology.</p>	<p>In this manifesto period, the Wakiso District has not received any road unit equipment.</p>	<p>DUCAR Roads are fair and motorable state given the available road equipment.</p>
--------	---	--	---



**The Clock Tower Fly Over  
Kampala District, Central Region**

## Water Provision

In the Central Region, 1465 out of 1614 parishes have got 2 water sources and 149 parishes do not have. On average the performance of two water sources is 91% and the region has got 321 small scale irrigation schemes as indicated in the table below.

District	no. of parishes	No. of Parishes with 2 water sources	Those without	%age performance	Presence of Micro irrigation
Nakaseke	71	66	5	93%	0
Masaka City	25	25	0	100%	0
Mityana	90	87	3	97%	1
Kalungu	37	30	7	81%	1
Kyankwanzi	119	102	17	86%	1
Luwero	101	69	32	68%	0
Lwengo	45	45	0	100%	1
Mukono	97	97	0	100%	132
Kyotera	66	66	0	100%	5
Gomba	49	45	4	92%	3
Buvuma	38	22	16	58%	0
Nakasongola	68	57	11	84%	1
Buikwe	67	67	0	100%	0
Bukomansimbi	39	26	13	67%	29
Butambala	25	25	0	100%	1
Kalangala	17	17	0	100%	2
Kasanda	92	76	16	83%	3
Kayunga	71	71	0	100%	1
Kiboga	58	55	3	95%	1
Lyantonde	30	28	2	93%	5
Masaka	18	18	0	100%	2
Mpigi	56	44	12	79%	2
Mubende	97	97	0	100%	122
Rakai	73	65	8	89%	1
Sembabule	65	65	0	100%	0
Wakiso	100	100	0	100%	7

## Electricity

All the district headquarters in Central Region are connected to the national grid except Buvuma. 295 of the 324 sub-county headquarters are connected to the national grid and 29 of these are not yet connected to the grid. The percentage coverage of electricity in Central Region is 91%.

District	District connected to the National Grid	No. of Sub counties in the district	No. of Sub counties in the district connected to the grid	%age coverage
Nakaseke	1	15	15	100%
Masaka City	1	2	2	100%
Mityana	1	13	13	100%
Kalungu	1	7	7	100%
Kyankwanzi	1	12	12	100%
Luwero	1	18	18	100%
Lwengo	1	10	10	100%
Mukono	1	18	18	100%
Kyotera	1	14	13	93%
Gomba	1	9	8	89%
Buvuma	0	9	0	0%
Nakasongola	1	15	15	100%
Buikwe	1	13	13	100%
Bukomansimbi	1	9	8	89%
Butambala	1	7	7	100%
Kalangala	1	7	3	43%
Kasanda	1	15	13	87%
Kayunga	1	14	14	100%
Kiboga	1	14	11	79%
Lyantonde	1	8	7	88%
Masaka	1	4	4	100%
Mpigi	1	9	9	100%
Mubende	1	19	19	100%
Rakai	1	19	12	63%
Sembabule	1	17	17	100%
Wakiso	1	27	27	100%



**Uganda Rural Electricity Access Project,  
now all people have access on electricity in the region**

**Livelihood**

Government has extended a number of livelihood projects to the Region under the Social Assistance Grant for the Elderly (SAGE), Youth Livelihood programme (YLP) and the Uganda Women Entrepreneurship Programme (UWEP) as shown in the table below. The only limitation is the slow funds recover rate from the YLP and the UWEP. The Region has got three industrial parks located in Nakaseke, Mukono and Buikwe Districts.

District	No. of beneficiaries on SAGE	Funds released for SAGE	No. of YLP beneficiaries	funds released for YLP	No. UWEP beneficiaries	funds released for UWEP	Presence of an industrial park
Nakaseke	2,467	3,911,459,950	234	278,340,000	42 Groups	388,820,000	1
Masaka City	1,105	134,045,000	13 Groups	48,003,127	2 Groups	10,160,350	0
Mityana	7,897	1,059,170,000	423	369,272,350	722	1,509,130,775	0
Kalungu	1,625	1,420,574,000	1,237	968,348,800	790	721,657,000	0
Kyankwanzi	3,503	1,050,900,000	452	445,110,000	65	90,802,000	0
Luwero	2,738	1,920,597,000	1,617	225,800,000	136	420,520,460	0
Lwengo	7,879	1,377,759,000	155 Groups	1,315,415,950	115 Groups	884,980,069	0
Mukono	3,247	2,922,300,000	100	110,200,000	92 Groups	688,671,000	1
Kyotera	2,500	1,403,820,000	1,464	923,522,250	209	673,974,204	0
Gomba	7,916	1,297,485,500	1,224	951,573,000	251	274,485,000	0
Buvuma	24	33,000,000	62	90,060,000	277	294,383,876	0
Nakasongola	1,265	1,118,072,800	96	120,550,000	263	192,154,800	0
Buikwe	62 Groups	519,261,000	2,502	2,251,800,000	902	596,640,000	1
Bukomansimbi	1,239	1,095,092,600	131 Groups	932,758,000	74 Groups	501,893,500	0
Butambala	5,500	667,585,000	0	0	105	98,396,000	0
Kalangala	131	157,000,000	25	44,000,000	320	140,000,000	0
Kasanda	692	173,000,000	133 Groups	980,655,000	16 Groups	133,000,000	0
Kayunga	3,134	3,301,145,800	192	193,100,000	364	243,155,000	0
Kiboga	7,882	17,122,953,347	1,612	938,694,000	1,169	646,062,144	0
Lyantonde	609	101,940,000	85	161,972,000	1,186	689,000,000	0
Masaka	1,831	418,415,000	1,212	986,498,995	984	670,734,729	0
Mpigi	4,494	664,930,000	1,212	863,278,000	7 Groups	66,433,000	0
Mubende	5,217	936,215,000	2,245	1,301,162,603	1,450	977,264,590	0
Rakai	2,026	2,086,200,000	1,889	1,242,498,800	1,312	707,036,098	0
Sembabule	2,118	1,888,366,900	350	272,996,000	1,050	322,052,000	0
Wakiso	3,455	4,531,956,000	244	294,600,000	2,005	1,896,006,100	0



## Parish Development Model

Within the 1614 Parishes, a total of 1,605 Savings and Credit Cooperative Organizations (SACCOs) have been established. These SACCOs have collectively received funds totaling US\$ 196,843,347,746, of which US\$ 163,145,678,016 has been disbursed, representing 82.88% utilization. These funds have benefited a total of 176,545 individuals across the region as shown in the table below:

District	No. of Parishes/Wards	PDM SACCOs	Funds released for PDM	Funds Disbursed by PDM SACCOs	No. Beneficiaries
Nakaseke	71	71	7,712,611,785	7,654,243,644	8,283
Masaka City	25	25	2,677,647,725	2,668,320,450	2,813
Mityana	90	90	9,729,088,355	8,158,000,000	9,613
Kalungu	37	37	3,984,603,406	3,979,650,000	4,020
Kyankwanzi	119	119	7,090,563,711	7,090,000,000	7,090
Luwero	101	101	15,957,649,793	10,800,000,000	13,647
Lwengo	45	45	2,844,184,350	654,500,150	1,432
Mukono	97	88	9,411,030,000	9,093,228,290	11,502
Kyotera	66	66	10,368,989,994	7,093,709,866	8,031
Gomba	49	49	7,710,439,540	5,248,187,540	5,261
Buvuma	38	38	4,066,000,000	3,721,520,000	3,877
Nakasongola	68	68	10,654,381,090	7,121,550,000	7,466
Buikwe	67	67	7,186,649,291	6,776,450,500	7,183
Bukomansimbi	39	39	6,225,538,827	4,319,000,000	4,319
Butambala	25	25	2,626,000,000	2,626,000,000	2,626
Kalangala	17	17	1,820,900,452	1,787,700,000	1,797
Kasanda	92	92	9,774,000,000	9,682,000,000	9,682
Kayunga	71	71	13,302,432,000	7,652,571,000	8,398
Kiboga	58	58	6,438,646,800	6,438,000,000	6,438
Lyantonde	30	30	4,721,306,450	3,209,220,000	3,604
Masaka	18	18	2,888,000,000	1,893,150,000	1,893
Mpigi	56	56	6,000,036,896	6,002,320,000	6,183
Mubende	97	97	14,448,495,682	10,421,506,344	10,434
Rakai	73	73	7,952,429,224	7,921,760,000	8,275
Sembabule	65	65	10,228,781,550	10,205,816,400	10,527
Wakiso	100	100	11,022,940,825	10,927,273,832	12,151



President Yoweri Kaguta Museveni & Janet Museveni discussing the prosperity for all people in Uganda at Kigezi Farm, Gomba District, Central Region.



In the Central Region, there are 1,403 Emyooga Savings and Credit Cooperative Organizations (SACCOs). The total funds released for Emyooga initiatives in the region amount to US\$ 45,790,000,000 as shown in the table below:

District	Emyooga SACCOs	funds released for Emyooga
Nakaseke	54	1,740,000,000
Masaka City	36	1,360,000,000
Mityana	70	2,260,000,000
Kalungu	36	1,360,000,000
Kyankwanzi	36	1,280,000,000
Luwero	54	1,810,000,000
Lwengo	54	1,780,000,000
Mukono	69	2,150,000,000
Kyotera	35	1,230,000,000
Gomba	36	1,120,000,000
Buvuma	16	500,000,000
Nakasongola	36	1,120,000,000
Buikwe	54	1,680,000,000
Bukomansimbi	36	1,120,000,000
Butambala	18	560,000,000
Kalangala	34	1,060,000,000
Kasanda	54	1,680,000,000
Kayunga	54	1,680,000,000
Kiboga	36	1,280,000,000
Lyantonde	18	800,000,000
Masaka	36	1,540,000,000
Mpigi	33	1,030,000,000
Mubende	68	2,080,000,000
Rakai	36	1,280,000,000
Sembabule	72	2,210,000,000
Wakiso	322	10,080,000,000

The Central Region has shown significant progress in implementing the manifesto commitments, with notable improvements in education, healthcare, infrastructure, and livelihoods. Continued efforts and investments are expected to sustain and further these achievements, ensuring the overall development and well-being of the region's population.



Liberation Heroes

**CONTACT US**

Office of the President,  
Director, MIU,  
Parliamentary Buildings,  
Office number:G12 Phone: 0414-346647



Design & layout by Post Media Ltd  
(publishers of [www.pmldaily.com](http://www.pmldaily.com))  
+256 772 590 485